

## **AGENDA**

### **CHATSWORTH POLICE SERVICES BOARD**

**Thursday, February 15, 2018  
8:30 a.m.**

1. Call to Order
2. Approval of Agenda as circulated
3. Disclosure of Conflict of Interest/Pecuniary Interest
4. Adoption of Previous Minutes – December 5, 2017
5. Correspondence:
  - a) OPP – Chatsworth Police Services Board Reports:  
Detachment Commander's Report December, 2017 and  
January, 2018
6. In Camera:
7. Next Meeting: April 19, 2018 @ 8:30 a.m.
8. Adjournment:

**Township of Chatsworth  
Police Services Board  
December 5, 2017 8:30 a.m.  
MINUTES**

**Board Members:**

Bob Elliot - Community Member  
Bob Pringle - Council Member  
Terry McKay - Provincial Appointed Member

**OPP Detachment Members:**

Detachment Commander Martin Murray

**Staff:**

Patty Sinnamon, Board Secretary

**1. Call to Order**

Chairman Elliot welcomed everyone and called the meeting to **order**.

**2. Declaration of Pecuniary Interest**

None

**3. Adoption of Agenda**

**MOTION NUMBER 2017-22**

Moved: Terry McKay Seconded: Bob Pringle  
THAT the Police Services Board Agenda for December 5, 2017 be hereby approved as circulated. **CARRIED**

**4. Adoption of Minutes**

**MOTION NUMBER 2017-23**

Moved: Bob Pringle Seconded: Terry McKay  
THAT the Police Services Board minutes of October 24, 2017 meeting be hereby approved as circulated. **CARRIED**

**5. Correspondence for Discussion**

**5a) OPP – Chatsworth Police Services Board Reports:  
Detachment Commander’s Report for the Months of August/September  
2017**

Inspector Murray reviewed the Detachment Commander’s Report for October and November, 2017 and pointed out highlights.

**MOTION NUMBER 2017-24**

Moved: Bob Pringle

Seconded: Terry McKay

THAT the Detachment Commander's Report for October/November 2017 be hereby received for information. **CARRIED**

**6. Update on Policing Contract**

Board Secretary Patty Sinnamon advised that Council is renewing the OPP contract for a three year term. Council has also requested a costing from West Grey Police Service.

**7. Discussion on Discharge of Firearms By-law**

Bob Pringle indicated that correspondence had been received requesting that the Board and Council consider adopting a discharge of firearms by-law to that would include a defined distance from a residence where a firearm could be discharged. Patty Sinnamon indicated that this type of request had been discussed previously with Council and there was no support to adopt such a by-law. Several municipalities in Ontario have a discharge of firearms by-law that also restricts hunting on Sundays. Council was not in favour of this type of by-law and referred discussion to the Police Services Board. Following discussion, the Board was in agreement that this type of issue is better policed by the OPP through the Criminal Code of Canada (ie. careless use of a firearm). Inspector Murray offered to meet with the individual to discuss further. Bob Pringle will contact the individual and provide Inspector Murray's contact information to him.

**Next Meeting**

Thursday, February 15, 2018 at 8:30 a.m.

**Adjournment**

The Chair adjourned the meeting at 9:55 a.m.

Signing Authority	<hr/>	<hr/>
	Bob Elliot	Patty Sinnamon Marx
Function:	Chairman	Secretary
Date:		



**DETACHMENT COMMANDER'S REPORT FOR  
THE TOWNSHIP OF CHATSWORTH  
POLICE SERVICES BOARD Meeting January 15<sup>th</sup>, 2018  
December 2017 - January 2018**

---



**INSPECTOR MARTIN MURRAY  
DETACHMENT COMMANDER  
GREY COUNTY OPP  
317057 6&10 Highway, Box 307  
CHATSWORTH, Ontario  
N0H 1G0**



# Calls For Service (CFS) Billing Summary Report

## Township of Chatsworth December - 2017

Billing Categories <i>(Billing categories below do not match traditional crime groupings)</i>		2017				2016			
		December	Year to Date	Time Standard	Year To Date Weighted Hours	December	Year to Date	Time Standard	Year To Date Weighted Hours
Violent Criminal Code	Sexual Assault	1	2	15.1	30.2	0	8	15.1	120.8
	Sexual Interference	0	0		0.0	0	1	15.1	15.1
	Invitation to Sexual Touching	0	0		0.0	0	1	15.1	15.1
	Voyeurism	0	0		0.0	0	1	15.1	15.1
	Non-Consensual Distribution of Intimate Images	0	1	15.1	15.1	0	0		0.0
	Assault With Weapon or Causing Bodily Harm-Level 2	0	3	15.1	45.3	2	8	15.1	120.8
	Assault-Level 1	1	29	15.1	437.9	1	21	15.1	317.1
	Assault Peace Officer	0	1	15.1	15.1	0	1	15.1	15.1
	Forcible confinement	0	0		0.0	0	1	15.1	15.1
	Criminal Harassment	2	6	15.1	90.6	2	6	15.1	90.6
	Indecent/Harassing Communications	0	1	15.1	15.1	0	1	15.1	15.1
	Utter Threats -Master code	0	0		0.0	0	1	15.1	15.1
	Utter Threats to Person	0	10	15.1	151.0	1	11	15.1	166.1
	<b>Total</b>	<b>4</b>	<b>53</b>	<b>15.1</b>	<b>800.3</b>	<b>6</b>	<b>61</b>	<b>15.1</b>	<b>921.1</b>
	Property Crime Violations	Arson - Building	0	0		0.0	0	1	7.6
Break & Enter		0	25	7.6	190.0	1	23	7.6	174.8
Theft Over - Farm Equipment		0	2	7.6	15.2	0	0		0.0
Theft Over - Trailers		0	1	7.6	7.6	0	0		0.0
Theft of Motor Vehicle		0	3	7.6	22.8	1	4	7.6	30.4
Theft of - Automobile		0	2	7.6	15.2	0	1	7.6	7.6
Theft of - Motorcycles		0	0		0.0	0	1	7.6	7.6
Theft of - All Terrain Vehicles		0	1	7.6	7.6	0	2	7.6	15.2
Theft of - Farm Vehicles		0	0		0.0	0	1	7.6	7.6
Theft of - Other Motor Vehicles		0	0		0.0	0	2	7.6	15.2
Theft Under -master code		0	0		0.0	0	4	7.6	30.4
Theft under - Farm Agricultural Produce		0	0		0.0	0	1	7.6	7.6
Theft under - Bicycles		0	1	7.6	7.6	0	1	7.6	7.6
Theft under - Building		0	0		0.0	0	4	7.6	30.4
Theft under - Persons		0	0		0.0	0	1	7.6	7.6
Theft under - Trailers		0	0		0.0	0	1	7.6	7.6



# Calls For Service (CFS) Billing Summary Report

## Township of Chatsworth December - 2017

Billing Categories <i>(Billing categories below do not match traditional crime groupings)</i>		2017				2016			
		December	Year to Date	Time Standard	Year To Date Weighted Hours	December	Year to Date	Time Standard	Year To Date Weighted Hours
Property Crime Violations	Theft under - Other Theft	2	19	7.6	144.4	2	18	7.6	136.8
	Theft Under - Gasoline Drive-off	0	3	7.6	22.8	0	1	7.6	7.6
	Theft FROM Motor Vehicle Under \$5,000	0	5	7.6	38.0	2	9	7.6	68.4
	Theft Under \$5,000 [SHOPLIFTING]	0	1	7.6	7.6	0	0		0.0
	Possession of Stolen Goods over \$5,000	0	2	7.6	15.2	0	0		0.0
	Possession of Stolen Goods under \$5,000	0	1	7.6	7.6	0	2	7.6	15.2
	Fraud -Master code	0	1	7.6	7.6	0	0		0.0
	Fraud - Steal/Forge/Poss./ Use Credit Card	0	0		0.0	0	1	7.6	7.6
	Fraud - False Pretence <= \$5,000	0	1	7.6	7.6	0	1	7.6	7.6
	Fraud - Fraud through mails	0	1	7.6	7.6	0	1	7.6	7.6
	Fraud -Money/ property/security > \$5,000	0	2	7.6	15.2	0	1	7.6	7.6
	Fraud -Money/ property/security <= \$5,000	0	6	7.6	45.6	0	5	7.6	38.0
	Fraud - Other	0	13	7.6	98.8	2	13	7.6	98.8
	Mischief - master code	2	11	7.6	83.6	1	17	7.6	129.2
	Interfere with lawful use, enjoyment of property	0	1	7.6	7.6	0	1	7.6	7.6
	Property Damage	0	1	7.6	7.6	0	2	7.6	15.2
	<b>Total</b>	<b>4</b>	<b>103</b>	<b>7.6</b>	<b>782.8</b>	<b>9</b>	<b>119</b>	<b>7.6</b>	<b>904.4</b>
Other Criminal Code Violations (Excluding traffic)	Offensive Weapons-Possession of Weapons	1	1	7.6	7.6	0	0		0.0
	Offensive Weapons-Other Weapons Offences	0	0		0.0	0	1	7.6	7.6
	Bail Violations - Fail To Comply	1	3	7.6	22.8	0	6	7.6	45.6
	Bail Violations - Fail To Appear	0	0		0.0	0	1	7.6	7.6
	Bail Violations - Appearance Notice	1	1	7.6	7.6	0	0		0.0
	Bail Violations - Others	0	2	7.6	15.2	0	0		0.0
	Indecent acts -Other	0	2	7.6	15.2	0	0		0.0



# Calls For Service (CFS) Billing Summary Report

## Township of Chatsworth December - 2017

Billing Categories <i>(Billing categories below do not match traditional crime groupings)</i>		2017				2016			
		December	Year to Date	Time Standard	Year To Date Weighted Hours	December	Year to Date	Time Standard	Year To Date Weighted Hours
Other Criminal Code Violations (Excluding traffic)	Child Pornography - Making or distributing	0	1	7.6	7.6	0	0		0.0
	Public Morals	0	1	7.6	7.6	0	0		0.0
	Obstruct Public Peace Officer	0	0		0.0	1	1	7.6	7.6
	Trespass at Night	0	1	7.6	7.6	0	0		0.0
	Fail to Attend Court	0	0		0.0	0	1	7.6	7.6
	Breach of Probation	0	2	7.6	15.2	0	5	7.6	38.0
	Offensive Weapons- Careless use of firearms	0	0		0.0	0	1	7.6	7.6
	Disobey court order/Misconduct executing process	0	0		0.0	0	2	7.6	15.2
	<b>Total</b>	<b>3</b>	<b>14</b>	<b>7.6</b>	<b>106.4</b>	<b>1</b>	<b>18</b>	<b>7.6</b>	<b>136.8</b>
Drug Possession	Possession Cannabis	1	4	6.2	24.8	0	2	6.2	12.4
	Possession - Methamphetamine (Crystal Meth)	0	0		0.0	0	1	6.2	6.2
	Drug related occurrence	0	3	6.2	18.6	0	2	6.2	12.4
	<b>Total</b>	<b>1</b>	<b>7</b>	<b>6.2</b>	<b>43.4</b>	<b>0</b>	<b>5</b>	<b>6.2</b>	<b>31.0</b>
Drugs	Trafficking Other Controlled Drugs and Substance Act	0	2	33.9	67.8	0	1	33.9	33.9
	Production Cannabis (Marihuana) (Cultivation)	1	1	33.9	33.9	0	0		0.0
	DRUG Operation - Residential Grow [Outdoor]	0	1	33.9	33.9	0	0		0.0
	DRUG Operation - Rural Grow	0	0		0.0	1	2	33.9	67.8
	<b>Total</b>	<b>1</b>	<b>4</b>	<b>33.9</b>	<b>135.6</b>	<b>1</b>	<b>3</b>	<b>33.9</b>	<b>101.7</b>
Statutes & Acts	Youth Criminal Justice Act (YCJA)	0	1	3.1	3.1	0	0		0.0
	Landlord/Tenant	1	22	3.1	68.2	0	3	3.1	9.3
	Mental Health Act	1	8	3.1	24.8	0	11	3.1	34.1
	Mental Health Act - No contact with Police	0	1	3.1	3.1	0	2	3.1	6.2
	Mental Health Act - Attempt Suicide	0	2	3.1	6.2	0	3	3.1	9.3
	Mental Health Act û Threat of Suicide	1	9	3.1	27.9	0	4	3.1	12.4
	Mental Health Act - Voluntary Transport	0	3	3.1	9.3	1	2	3.1	6.2
	Mental Health Act - Placed on Form	0	3	3.1	9.3	0	1	3.1	3.1



# Calls For Service (CFS) Billing Summary Report

## Township of Chatsworth December - 2017

Billing Categories <i>(Billing categories below do not match traditional crime groupings)</i>		2017				2016			
		December	Year to Date	Time Standard	Year To Date Weighted Hours	December	Year to Date	Time Standard	Year To Date Weighted Hours
Statutes & Acts	Custody Dispute	0	0		0.0	1	1	3.1	3.1
	Trespass To Property Act	2	13	3.1	40.3	2	14	3.1	43.4
	Family Law Act - Order for possession of matrimonial home	0	0		0.0	0	1	3.1	3.1
	<b>Total</b>	<b>5</b>	<b>62</b>	<b>3.1</b>	<b>192.2</b>	<b>4</b>	<b>42</b>	<b>3.1</b>	<b>130.2</b>
Operational	Animal - Bear Complaint	0	0		0.0	0	1	3.4	3.4
	Animal - Left in Vehicle	0	0		0.0	0	2	3.4	6.8
	Animal Rabid	0	1	3.4	3.4	0	3	3.4	10.2
	Animal Bite	0	3	3.4	10.2	0	4	3.4	13.6
	Animal Stray	0	5	3.4	17.0	1	6	3.4	20.4
	Animal Injured	0	3	3.4	10.2	2	6	3.4	20.4
	Animal - Other	0	11	3.4	37.4	2	15	3.4	51.0
	Animal - Dog Owners Liability Act	0	1	3.4	3.4	0	2	3.4	6.8
	Alarm -Others	0	3	3.4	10.2	0	1	3.4	3.4
	Domestic Disturbance	5	26	3.4	88.4	3	37	3.4	125.8
	Suspicious Person	1	20	3.4	68.0	1	22	3.4	74.8
	Phone -Master code	0	0		0.0	1	1	3.4	3.4
	Phone -Nuisance - No Charges Laid	3	6	3.4	20.4	0	7	3.4	23.8
	Phone -Other - No Charges Laid	0	1	3.4	3.4	0	0		0.0
	Text- related Incident (Texting)	1	1	3.4	3.4	1	1	3.4	3.4
	Fire - Building	1	6	3.4	20.4	1	2	3.4	6.8
	Fire - Vehicle	0	0		0.0	1	3	3.4	10.2
	Fire - Other	1	3	3.4	10.2	0	3	3.4	10.2
	Insecure Condition - Building	0	3	3.4	10.2	0	1	3.4	3.4
	Missing Person - Master code	0	1	3.4	3.4	0	1	3.4	3.4
	Missing Person under 12	0	0		0.0	0	1	3.4	3.4
	Missing Person 12 & older	0	2	3.4	6.8	0	4	3.4	13.6
	Missing Person Located 12 & older	0	4	3.4	13.6	0	6	3.4	20.4
	Noise Complaint - Master code	0	0		0.0	0	1	3.4	3.4
Noise Complaint - Vehicle	0	1	3.4	3.4	0	1	3.4	3.4	





# Calls For Service (CFS) Billing Summary Report

## Township of Chatsworth December - 2017

Billing Categories <i>(Billing categories below do not match traditional crime groupings)</i>		2017				2016			
		December	Year to Date	Time Standard	Year To Date Weighted Hours	December	Year to Date	Time Standard	Year To Date Weighted Hours
Operational	Noise Complaint - Residence	0	8	3.4	27.2	0	28	3.4	95.2
	Noise Complaint - Business	0	0		0.0	0	1	3.4	3.4
	Noise Complaint - Animal	0	2	3.4	6.8	0	5	3.4	17.0
	Noise Complaint - Others	0	4	3.4	13.6	0	3	3.4	10.2
	Accident - non-MVC - Master code	0	0		0.0	0	1	3.4	3.4
	Accident - non-MVC - Public Property	0	1	3.4	3.4	0	0		0.0
	Accident -non MVC - Others	0	2	3.4	6.8	0	1	3.4	3.4
	Found Property - Master code	0	1	3.4	3.4	0	5	3.4	17.0
	Found - License Plate	0	0		0.0	0	1	3.4	3.4
	Found - Vehicle Accessories	0	0		0.0	0	1	3.4	3.4
	Found-Personal Accessories	0	3	3.4	10.2	0	2	3.4	6.8
	Found-Household Property	0	1	3.4	3.4	0	0		0.0
	Found-Bicycles	0	0		0.0	0	1	3.4	3.4
	Found - Gun	0	1	3.4	3.4	0	0		0.0
	Found-Others	0	1	3.4	3.4	0	3	3.4	10.2
	Lost Property -Master code	0	2	3.4	6.8	1	6	3.4	20.4
	Lost License Plate	0	1	3.4	3.4	0	1	3.4	3.4
	Lost-Personal Accessories	0	5	3.4	17.0	0	1	3.4	3.4
	Lost-Household Property	0	1	3.4	3.4	0	1	3.4	3.4
	Lost-Radio,TV,Sound-Reprod. Equip.	0	0		0.0	0	1	3.4	3.4
	Lost-Others	0	3	3.4	10.2	0	2	3.4	6.8
	Sudden Death - master code	0	0		0.0	0	1	3.4	3.4
	Sudden Death - Accidental	0	1	3.4	3.4	0	0		0.0
	Sudden Death - Suicide	0	0		0.0	0	1	3.4	3.4
	Sudden Death - Natural Causes	0	3	3.4	10.2	0	9	3.4	30.6
	Suspicious Vehicle	0	13	3.4	44.2	0	10	3.4	34.0
Trouble with Youth	0	9	3.4	30.6	0	16	3.4	54.4	



# Calls For Service (CFS) Billing Summary Report

## Township of Chatsworth December - 2017

Billing Categories <i>(Billing categories below do not match traditional crime groupings)</i>		2017				2016			
		December	Year to Date	Time Standard	Year To Date Weighted Hours	December	Year to Date	Time Standard	Year To Date Weighted Hours
Operational	Medical Assistance - Other	0	0		0.0	0	3	3.4	10.2
	Vehicle Recovered - Automobile	1	2	3.4	6.8	0	4	3.4	13.6
	Vehicle Recovered - Other	0	1	3.4	3.4	0	0		0.0
	Unwanted Persons	1	12	3.4	40.8	0	8	3.4	27.2
	Neighbour Dispute	0	24	3.4	81.6	5	30	3.4	102.0
	Noise By-Law	0	1	3.4	3.4	0	2	3.4	6.8
	Dogs By-Law	0	0		0.0	1	1	3.4	3.4
	Other Municipal By-Laws	0	3	3.4	10.2	0	5	3.4	17.0
	Traffic By-Law	0	2	3.4	6.8	1	4	3.4	13.6
	Assist Fire Department	0	8	3.4	27.2	0	4	3.4	13.6
	Assist Public	12	111	3.4	377.4	12	121	3.4	411.4
	Compassionate Message	0	1	3.4	3.4	0	1	3.4	3.4
	Family Dispute	2	21	3.4	71.4	2	22	3.4	74.8
	<b>Total</b>	<b>28</b>	<b>349</b>	<b>3.4</b>	<b>1,186.6</b>	<b>35</b>	<b>437</b>	<b>3.4</b>	<b>1,485.8</b>
Operational2	False Alarm-Accidental Trip	0	7	1.2	8.4	0	21	1.2	25.2
	False Alarm-Malfunction	0	2	1.2	2.4	0	4	1.2	4.8
	False Holdup Alarm-Accidental Trip	0	1	1.2	1.2	0	0		0.0
	False Alarm -Others	0	6	1.2	7.2	0	7	1.2	8.4
	False Alarm - Cancelled	1	4	1.2	4.8	0	4	1.2	4.8
	Keep the Peace	0	11	1.2	13.2	2	12	1.2	14.4
	911 call / 911 hang up	0	41	1.2	49.2	6	41	1.2	49.2
	911 hang up - Pocket Dial	1	5	1.2	6.0	0	5	1.2	6.0
	911 call - Dropped Cell	1	6	1.2	7.2	0	0		0.0
	<b>Total</b>	<b>3</b>	<b>83</b>	<b>1.2</b>	<b>99.6</b>	<b>8</b>	<b>94</b>	<b>1.2</b>	<b>112.8</b>
Traffic	MVC (MOTOR VEHICLE COLLISION) -Master code	0	0		0.0	0	2	3.4	6.8
	MVC - Personal Injury (MOTOR VEHICLE COLLISION)	3	10	3.4	34.0	0	6	3.4	20.4
	MVC - Prop. Dam. Non Reportable	3	26	3.4	88.4	5	17	3.4	57.8



# Calls For Service (CFS) Billing Summary Report

## Township of Chatsworth December - 2017

Billing Categories <i>(Billing categories below do not match traditional crime groupings)</i>		2017				2016			
		December	Year to Date	Time Standard	Year To Date Weighted Hours	December	Year to Date	Time Standard	Year To Date Weighted Hours
Traffic	MVC - Prop. Dam. Reportable (MOTOR VEHICLE COLLISION)	12	73	3.4	248.2	10	54	3.4	183.6
	MVC - Prop. Dam. Failed to Remain (MOTOR VEHICLE COLLISION)	0	3	3.4	10.2	3	4	3.4	13.6
	MVC - Fatal (MOTOR VEHICLE COLLISION)	0	0		0.0	0	1	3.4	3.4
	MVC - Others (MOTOR VEHICLE COLLISION)	0	0		0.0	1	2	3.4	6.8
	<b>Total</b>	<b>18</b>	<b>112</b>	<b>3.4</b>	<b>380.8</b>	<b>19</b>	<b>86</b>	<b>3.4</b>	<b>292.4</b>
<b>Total</b>	<b>67</b>	<b>787</b>		<b>3,727.7</b>	<b>83</b>	<b>865</b>		<b>4,116.2</b>	

### Note to Detachment Commanders:

- The content of each report is to be shared by the Detachment Commander only with the municipality for which it was generated. The municipality may treat this as a public document and distribute it as they wish.
- All data is sourced from the Niche RMS application. Included are 'reported' occurrences (actuals and unfounded occurrences) for 'billable' occurrences ONLY. Data is refreshed on a weekly basis.
- The Traffic category includes motor vehicle collision (MVC) occurrences entered into Niche (UCR code 8521). MVCs are NOT sourced from the eCRS application for this report.
- Only the primary violation is counted within an occurrence.
- Time standards displayed are for the 2017 billing period.

### Note to Municipalities:

- Data contained within this report is dynamic in nature and numbers will change over time as the Ontario Provincial Police continues to investigate and solve crime.
- This report is NOT to be used for crime trend analysis as not all occurrences are included.
- Data groupings within this report do not match traditional crime groupings seen in other public reports such as the OPP Police Services Board reports or Statistics Canada reporting.



## Calls For Service (CFS) Billing Summary Report

### Township of Chatsworth January - 2018

Billing Categories <i>(Billing categories below do not match traditional crime groupings)</i>		2018				2017			
		January	Year to Date	Time Standard	Year To Date Weighted Hours	January	Year to Date	Time Standard	Year To Date Weighted Hours
Violent Criminal Code	Sexual Assault	1	1	15.1	15.1	0	0		0.0
	Assault-Level 1	2	2	15.1	30.2	3	3	15.1	45.3
	Criminal Harassment	0	0		0.0	1	1	15.1	15.1
	Utter Threats to Person	2	2	15.1	30.2	1	1	15.1	15.1
	<b>Total</b>	<b>5</b>	<b>5</b>	<b>15.1</b>	<b>75.5</b>	<b>5</b>	<b>5</b>	<b>15.1</b>	<b>75.5</b>
Property Crime Violations	Break & Enter	1	1	7.6	7.6	1	1	7.6	7.6
	Theft of - Automobile	1	1	7.6	7.6	0	0		0.0
	Theft under - Other Theft	0	0		0.0	1	1	7.6	7.6
	Theft FROM Motor Vehicle Under \$5,000	1	1	7.6	7.6	2	2	7.6	15.2
	Fraud -Money/property/ security > \$5,000	0	0		0.0	1	1	7.6	7.6
	Fraud -Money/property/ security <= \$5,000	1	1	7.6	7.6	0	0		0.0
	Fraud - Other	0	0		0.0	3	3	7.6	22.8
	Personation with Intent (fraud)	1	1	7.6	7.6	0	0		0.0
	Mischief - master code	2	2	7.6	15.2	0	0		0.0
	<b>Total</b>	<b>7</b>	<b>7</b>	<b>7.6</b>	<b>53.2</b>	<b>8</b>	<b>8</b>	<b>7.6</b>	<b>60.8</b>
Other Criminal Code Violations (Excluding traffic)	Possession Of Counterfeit Money	1	1	7.6	7.6	0	0		0.0
	Indecent acts -Other	0	0		0.0	1	1	7.6	7.6
	Public Morals	0	0		0.0	1	1	7.6	7.6
	Trespass at Night	0	0		0.0	1	1	7.6	7.6
	<b>Total</b>	<b>1</b>	<b>1</b>	<b>7.6</b>	<b>7.6</b>	<b>3</b>	<b>3</b>	<b>7.6</b>	<b>22.8</b>
Operational	Animal - Other	0	0		0.0	2	2	3.4	6.8
	Domestic Disturbance	4	4	3.4	13.6	2	2	3.4	6.8
	Phone -Nuisance - No Charges Laid	0	0		0.0	1	1	3.4	3.4
	Phone -Other - No Charges Laid	1	1	3.4	3.4	0	0		0.0
	Fire - Building	3	3	3.4	10.2	2	2	3.4	6.8
	Fire - Other	1	1	3.4	3.4	0	0		0.0
	Missing Person Located 12 & older	1	1	3.4	3.4	0	0		0.0
	Noise Complaint - Others	1	1	3.4	3.4	1	1	3.4	3.4
	Found Property -Master code	1	1	3.4	3.4	0	0		0.0
	Found - Vehicle Accessories	1	1	3.4	3.4	0	0		0.0
	Lost Property -Master code	1	1	3.4	3.4	0	0		0.0
	Lost-Others	0	0		0.0	1	1	3.4	3.4



# Calls For Service (CFS) Billing Summary Report

## Township of Chatsworth January - 2018

Billing Categories <i>(Billing categories below do not match traditional crime groupings)</i>		2018				2017			
		January	Year to Date	Time Standard	Year To Date Weighted Hours	January	Year to Date	Time Standard	Year To Date Weighted Hours
Operational	Sudden Death - Natural Causes	2	2	3.4	6.8	1	1	3.4	3.4
	Sudden Death - Others	1	1	3.4	3.4	0	0		0.0
	Trouble with Youth	1	1	3.4	3.4	0	0		0.0
	Unwanted Persons	1	1	3.4	3.4	0	0		0.0
	Neighbour Dispute	2	2	3.4	6.8	2	2	3.4	6.8
	Traffic By-Law	0	0		0.0	1	1	3.4	3.4
	Assist Fire Department	0	0		0.0	1	1	3.4	3.4
	Assist Public	6	6	3.4	20.4	5	5	3.4	17.0
	Family Dispute	1	1	3.4	3.4	1	1	3.4	3.4
	<b>Total</b>	<b>28</b>	<b>28</b>	<b>3.4</b>	<b>95.2</b>	<b>20</b>	<b>20</b>	<b>3.4</b>	<b>68.0</b>
Operational2	False Alarm -Others	2	2	1.2	2.4	1	1	1.2	1.2
	911 call / 911 hang up	3	3	1.2	3.6	2	2	1.2	2.4
	911 call - Dropped Cell	1	1	1.2	1.2	1	1	1.2	1.2
	<b>Total</b>	<b>6</b>	<b>6</b>	<b>1.2</b>	<b>7.2</b>	<b>4</b>	<b>4</b>	<b>1.2</b>	<b>4.8</b>
Traffic	MVC - Personal Injury (MOTOR VEHICLE COLLISION)	1	1	3.4	3.4	1	1	3.4	3.4
	MVC - Prop. Dam. Non Reportable	2	2	3.4	6.8	2	2	3.4	6.8
	MVC - Prop. Dam. Reportable (MOTOR VEHICLE COLLISION)	1	1	3.4	3.4	6	6	3.4	20.4
	MVC - Prop. Dam. Failed to Remain (MOTOR VEHICLE COLLISION)	1	1	3.4	3.4	0	0		0.0
	<b>Total</b>	<b>5</b>	<b>5</b>	<b>3.4</b>	<b>17.0</b>	<b>9</b>	<b>9</b>	<b>3.4</b>	<b>30.6</b>
<b>Total</b>	<b>52</b>	<b>52</b>		<b>255.7</b>	<b>49</b>	<b>49</b>		<b>262.5</b>	

**Note to Detachment Commanders:**

- The content of each report is to be shared by the Detachment Commander only with the municipality for which it was generated. The municipality may treat this as a public document and distribute it as they wish.
- All data is sourced from the Niche RMS application. Included are 'reported' occurrences (actuals and unfounded occurrences) for 'billable' occurrences ONLY. Data is refreshed on a weekly basis.
- The Traffic category includes motor vehicle collision (MVC) occurrences entered into Niche (UCR code 8521). MVCs are NOT sourced from the eCRS application for this report.
- Only the primary violation is counted within an occurrence.
- Time standards displayed are for the 2017 billing period.

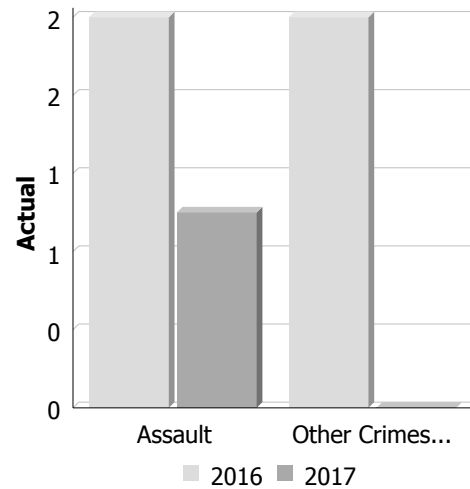
**Note to Municipalities:**

- Data contained within this report is dynamic in nature and numbers will change over time as the Ontario Provincial Police continues to investigate and solve crime.
- This report is NOT to be used for crime trend analysis as not all occurrences are included.
- Data groupings within this report do not match traditional crime groupings seen in other public reports such as the OPP Police Services

**Police Services Board Report for Township of Chatsworth  
Records Management System  
December - 2017**

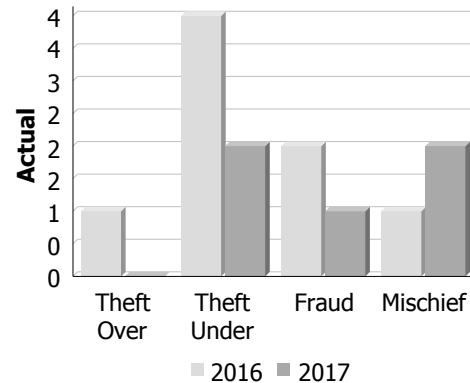
### Violent Crime

Actual	December			Year to Date - December		
	2016	2017	% Change	2016	2017	% Change
Murder	0	0	--	0	0	--
Other Offences Causing Death	0	0	--	0	0	--
Attempted Murder	0	0	--	0	0	--
Sexual Assault	0	0	--	8	1	-87.5%
Assault	2	1	-50.0%	22	27	22.7%
Abduction	0	0	--	1	0	-100.0%
Robbery	0	0	--	0	0	--
Other Crimes Against a Person	2	0	-100.0%	10	6	-40.0%
<b>Total</b>	<b>4</b>	<b>1</b>	<b>-75.0%</b>	<b>41</b>	<b>34</b>	<b>-17.1%</b>



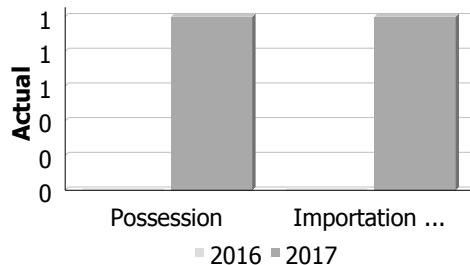
### Property Crime

Actual	December			Year to Date - December		
	2016	2017	% Change	2016	2017	% Change
Arson	0	0	--	1	0	-100.0%
Break & Enter	0	0	--	18	14	-22.2%
Theft Over	1	0	-100.0%	10	8	-20.0%
Theft Under	4	2	-50.0%	31	26	-16.1%
Have Stolen Goods	0	0	--	2	3	50.0%
Fraud	2	1	-50.0%	17	14	-17.6%
Mischief	1	2	100.0%	15	10	-33.3%
<b>Total</b>	<b>8</b>	<b>5</b>	<b>-37.5%</b>	<b>94</b>	<b>75</b>	<b>-20.2%</b>



### Drug Crime

Actual	December			Year to Date - December		
	2016	2017	% Change	2016	2017	% Change
Possession	0	1	--	3	4	33.3%
Trafficking	0	0	--	0	2	--
Importation and Production	0	1	--	0	1	--
<b>Total</b>	<b>0</b>	<b>2</b>	<b>--</b>	<b>3</b>	<b>7</b>	<b>133.3%</b>



**Detachment:** 6L - GREY COUNTY

**Location code(s):** 6L00 - GREY COUNTY, 6L10 - MARKDALE, 6L20 - MEAFORD

**Area code(s):** 6080 - Chatsworth Village, 6090 - Holland, 6103 - Sullivan

**Data source date:**

2018/02/10

**Report Generated by:**

Beckett, Roberta

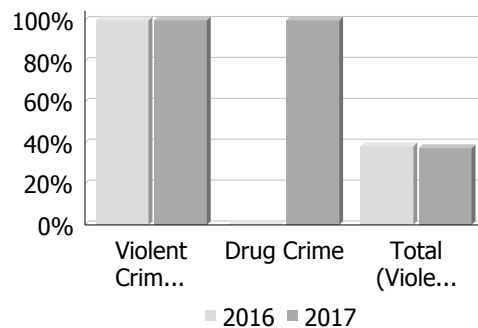
**Report Generated on:**

13-Feb-18 1:11:09 PM

PP-CSC-Operational Planning-4300

**Police Services Board Report for Township of Chatsworth  
Records Management System  
December - 2017**

<b>Clearance Rate</b>						
<b>Clearance Rate</b>	December			Year to Date - December		
	2016	2017	Difference	2016	2017	Difference
Violent Crime	100.0%	100.0%	0.0%	90.2%	94.1%	3.9%
Property Crime	0.0%	0.0%	0.0%	23.4%	12.0%	-11.4%
Drug Crime	--	100.0%	--	100.0%	100.0%	0.0%
<b>Total (Violent, Property &amp; Drug)</b>	<b>38.5%</b>	<b>37.5%</b>	<b>-1.0%</b>	<b>45.3%</b>	<b>45.6%</b>	<b>0.3%</b>



Data contained within this report is dynamic in nature and numbers will change over time as the Ontario Provincial Police continue to investigate and solve crime.

**Data Utilized**

- Major Crimes
- Niche RMS All Offence Level Business Intelligence Cube

**Detachment:** 6L - GREY COUNTY

**Location code(s):** 6L00 - GREY COUNTY, 6L10 - MARKDALE, 6L20 - MEAFORD

**Area code(s):** 6080 - Chatsworth Village, 6090 - Holland, 6103 - Sullivan

**Data source date:**

2018/02/10

**Report Generated by:**

Beckett, Roberta

**Report Generated on:**

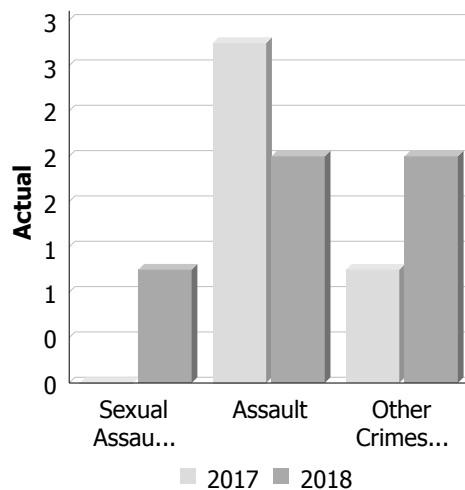
13-Feb-18 1:11:09 PM

PP-CSC-Operational Planning-4300

**Police Services Board Report for Township of Chatsworth  
Records Management System  
January - 2018**

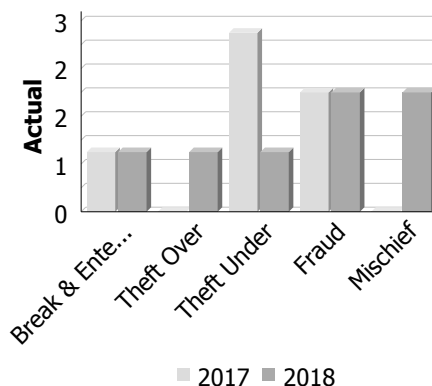
### Violent Crime

Actual	January			Year to Date - January		
	2017	2018	% Change	2017	2018	% Change
Murder	0	0	--	0	0	--
Other Offences Causing Death	0	0	--	0	0	--
Attempted Murder	0	0	--	0	0	--
Sexual Assault	0	1	--	0	1	--
Assault	3	2	-33.3%	3	2	-33.3%
Abduction	0	0	--	0	0	--
Robbery	0	0	--	0	0	--
Other Crimes Against a Person	1	2	100.0%	1	2	100.0%
<b>Total</b>	<b>4</b>	<b>5</b>	<b>25.0%</b>	<b>4</b>	<b>5</b>	<b>25.0%</b>



### Property Crime

Actual	January			Year to Date - January		
	2017	2018	% Change	2017	2018	% Change
Arson	0	0	--	0	0	--
Break & Enter	1	1	0.0%	1	1	0.0%
Theft Over	0	1	--	0	1	--
Theft Under	3	1	-66.7%	3	1	-66.7%
Have Stolen Goods	0	0	--	0	0	--
Fraud	2	2	0.0%	2	2	0.0%
Mischief	0	2	--	0	2	--
<b>Total</b>	<b>6</b>	<b>7</b>	<b>16.7%</b>	<b>6</b>	<b>7</b>	<b>16.7%</b>



### Drug Crime

Actual	January			Year to Date - January		
	2017	2018	% Change	2017	2018	% Change
Possession	0	0	--	0	0	--
Trafficking	0	0	--	0	0	--
Importation and Production	0	0	--	0	0	--
<b>Total</b>	<b>0</b>	<b>0</b>	<b>--</b>	<b>0</b>	<b>0</b>	<b>--</b>



**Detachment:** 6L - GREY COUNTY

**Location code(s):** 6L00 - GREY COUNTY, 6L10 - MARKDALE, 6L20 - MEAFORD

**Area code(s):** 6080 - Chatsworth Village, 6090 - Holland, 6103 - Sullivan

**Data source date:**

2018/02/03

**Report Generated by:**

Beckett, Roberta

**Report Generated on:**

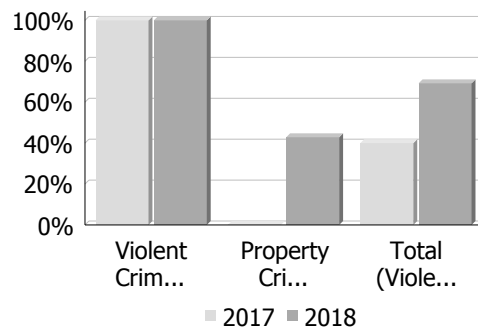
9-Feb-18 2:39:37 PM

PP-CSC-Operational Planning-4300



**Police Services Board Report for Township of Chatsworth  
Records Management System  
January - 2018**

<b>Clearance Rate</b>						
<b>Clearance Rate</b>	January			Year to Date - January		
	2017	2018	Difference	2017	2018	Difference
Violent Crime	100.0%	100.0%	0.0%	100.0%	100.0%	0.0%
Property Crime	0.0%	42.9%	42.9%	0.0%	42.9%	42.9%
Drug Crime	--	--	--	--	--	--
<b>Total (Violent, Property &amp; Drug)</b>	<b>40.0%</b>	<b>69.2%</b>	<b>29.2%</b>	<b>40.0%</b>	<b>69.2%</b>	<b>29.2%</b>



Data contained within this report is dynamic in nature and numbers will change over time as the Ontario Provincial Police continue to investigate and solve crime.

**Data Utilized**

- Major Crimes
- Niche RMS All Offence Level Business Intelligence Cube

**Detachment:** 6L - GREY COUNTY

**Location code(s):** 6L00 - GREY COUNTY, 6L10 - MARKDALE, 6L20 - MEAFORD

**Area code(s):** 6080 - Chatsworth Village, 6090 - Holland, 6103 - Sullivan

**Data source date:**

2018/02/03

**Report Generated by:**

Beckett, Roberta

**Report Generated on:**

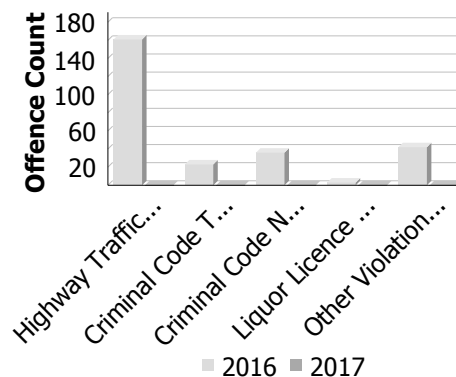
9-Feb-18 2:39:37 PM

PP-CSC-Operational Planning-4300

**Police Services Board Report for Township of Chatsworth  
Integrated Court Offence Network  
December - 2017**

**Criminal Code and Provincial Statute Charges Laid**

Offence Count	December			Year to Date - December		
	2016	2017	% Change	2016	2017	% Change
Highway Traffic Act	161	0	-100.0%	4,080	3,453	-15.4%
Criminal Code Traffic	23	0	-100.0%	149	131	-12.1%
Criminal Code Non-Traffic	36	0	-100.0%	941	549	-41.7%
Liquor Licence Act	3	0	-100.0%	82	97	18.3%
Other Violations	42	0	-100.0%	612	439	-28.3%
<b>All Violations</b>	<b>265</b>	<b>0</b>	<b>-100.0%</b>	<b>5,864</b>	<b>4,669</b>	<b>-20.4%</b>



Integrated Court Offence Network data is updated on a monthly basis: Data could be as much as a month and a half behind.

**Data Utilized**

- Ministry of Attorney General, Integrated Court Offence Network
- Integrated Court Offence Network Charge Business Intelligence Cube

**Detachment:** 6L - GREY COUNTY

**Location code(s):** 6L00 - GREY COUNTY, 6L10 - MARKDALE, 6L20 - MEAFORD

**Data source date:**  
15-Dec-17 1:26:32 PM

**Report Generated by:**  
Beckett, Roberta

**Report Generated on:**  
9-Feb-18 2:36:49 PM

PP-CSC-Operational Planning-4300

# Traffic File Control Register

## Township of Chatsworth

**Report Period: 01-DEC-2017 thru 31-JAN-2018**

Incident Date	Location	Jurisdiction	RdHwy Intersection	Incident Type	Primary Cause	Report Type
06 Dec 2017	SIDEROAD 5	CHATSWORTH	HIGHWAY 6	Property Damage Only	Animal - Wild or Domestic	Motor Vehicle
06 Dec 2017	GREY ROAD 40	CHATSWORTH	CONCESSION 4	Property Damage Only	Other	Motor Vehicle
06 Dec 2017	CONCESSION 2	CHATSWORTH	WALKER	Property Damage Only	Speed -- too fast for conditions	Motor Vehicle
07 Dec 2017	6 HIGHWAY 6	CHATSWORTH	40	Property Damage Only	Speed -- too fast for conditions	Motor Vehicle
07 Dec 2017	10 HIGHWAY 10	CHATSWORTH	10	Property Damage Only	Speed -- too fast for conditions	Motor Vehicle
07 Dec 2017	CONCESSION 8	CHATSWORTH	SIDEROAD 5	Property Damage Only	Inattentive driver	Motor Vehicle
08 Dec 2017	10 HIGHWAY 10	CHATSWORTH	CHATSWORTH ROAD 24	Property Damage Only	Lost control	Motor Vehicle
08 Dec 2017	CONCESSION 6	CHATSWORTH	SIDEROAD 1	Property Damage Only	Lost control	Motor Vehicle
08 Dec 2017	GREY ROAD 25	CHATSWORTH	CONCESSION 1	Property Damage Only	Lost control	Motor Vehicle
08 Dec 2017	EUPHRASIA-HOLLAND	CHATSWORTH	EAST BACK	Non-Fatal Injury	Speed -- too fast for conditions	Motor Vehicle
10 Dec 2017	10 HIGHWAY 10	CHATSWORTH	SIDE ROAD 50 N	Property Damage Only	Lost control	Motor Vehicle
10 Dec 2017	10 HIGHWAY 10	CHATSWORTH	ROBSON	Property Damage Only	Speed -- too fast for conditions	Motor Vehicle
11 Dec 2017	EUPHRASIA-HOLLAND	CHATSWORTH	40	Non-Fatal Injury	Other	Motor Vehicle
12 Dec 2017	CONCESSION 8	CHATSWORTH	SIDEROAD 9A	Property Damage Only	Animal - Wild or Domestic	Motor Vehicle
12 Dec 2017	GREY ROAD 25	CHATSWORTH	CONCESSION 12	Property Damage Only	Speed -- too fast for conditions	Motor Vehicle
15 Dec 2017	30 SIDEROAD	CHATSWORTH	CONCESSION 10	Property Damage Only	Inattentive driver	Motor Vehicle
15 Dec 2017	10 TORONTO SYDENHAM	CHATSWORTH	MCNAB	Non-Fatal Injury	Inattentive driver	Motor Vehicle
17 Dec 2017	6 HIGHWAY 6	CHATSWORTH	25	Property Damage Only	Animal - Wild or Domestic	Motor Vehicle
21 Dec 2017	CONCESSION 6	CHATSWORTH	SIDEROAD 6	Non-Fatal Injury	Speed -- too fast for conditions	Motor Vehicle

23 Dec 2017	GREY ROAD 3	CHATSWORTH	SIDEROAD 3	Non-Fatal Injury	Speed -- too fast for conditions	16	Motor Vehicle
29 Dec 2017	GREY ROAD 29	CHATSWORTH	HOLLAND-SYDENHAM	Property Damage Only	Animal - Wild or Domestic		Motor Vehicle
03 Jan 2018	10 HIGHWAY 10	CHATSWORTH	20 SIDEROAD	Property Damage Only	Inattentive driver		Motor Vehicle
06 Jan 2018	SIDEROAD 3	CHATSWORTH	CONCESSION 12	Property Damage Only	Other		Motor Vehicle
11 Jan 2018	6 HIGHWAY 6	CHATSWORTH		Property Damage Only	Animal - Wild or Domestic		Motor Vehicle
13 Jan 2018	6 HIGHWAY 6	CHATSWORTH	10 SIDEROAD	Property Damage Only	Speed -- too fast for conditions		Motor Vehicle
14 Jan 2018	MASSIE	CHATSWORTH		Non-Fatal Injury	Speed -- too fast for conditions		Motor Vehicle
15 Jan 2018	6 HIGHWAY 6	CHATSWORTH	WALKER	Property Damage Only	Other		Motor Vehicle
23 Jan 2018	10 HIGHWAY 10	CHATSWORTH	GLENDALE AIRPORT	Property Damage Only	Speed -- too fast for conditions		Motor Vehicle
23 Jan 2018	10 HIGHWAY 10	CHATSWORTH	10	Property Damage Only	Other		Motor Vehicle
23 Jan 2018	GREY ROAD 25	CHATSWORTH	CONCESSION 6	Property Damage Only	Lost control		Motor Vehicle
28 Jan 2018	10 HIGHWAY 10	CHATSWORTH	10	Non-Fatal Injury	Animal - Wild or Domestic		Motor Vehicle
29 Jan 2018	6 HIGHWAY 6-10	CHATSWORTH	MASSIE	Property Damage Only	Inattentive driver		Motor Vehicle
31 Jan 2018	10 HIGHWAY 10	CHATSWORTH	ELDER	Property Damage Only	Animal - Wild or Domestic		Motor Vehicle
31 Jan 2018	GREY ROAD 3	CHATSWORTH	GREY ROAD 25	Non-Fatal Injury	Speed -- too fast for conditions		Motor Vehicle
31 Jan 2018	10 HIGHWAY 10	CHATSWORTH	ROBSON	Property Damage Only	Speed -- too fast for conditions		Motor Vehicle

**TRAINING:**

Training is ongoing

**MEDIA RELATIONS REPORT:**

Month	No. of Releases	Educational Releases
December	28	<ul style="list-style-type: none"> <li>• Police to Unveil Innovative Approach to Combat Opioid Issue</li> <li>• Lock It or Lose It</li> <li>• Make Sure It's Clear – Before Its in Gear</li> <li>• Ice Safety – If in Doubt – Don't Go Out</li> <li>• Keep Holiday Shopping Safe</li> <li>• Snowmobiling Rules of the Trail</li> </ul>
January	58	<ul style="list-style-type: none"> <li>• WRHQ – Snowmobile and ATV Safety</li> <li>• Extreme Cold and Snow – Friend or Foe</li> <li>• Stay Safe While Snowmobiling</li> <li>• HSD – Wrap up Release Festive Ride Campaign</li> <li>• Crime Prevention – Lock It or Lose It</li> <li>• Charity – Donation Scams</li> </ul>

**DETACHMENT INITIATIVES:**

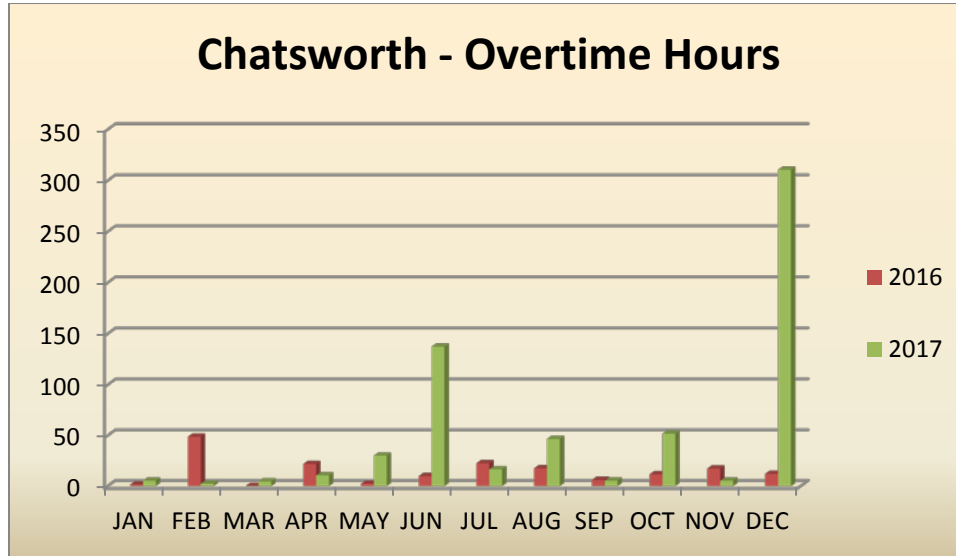
Ongoing traffic initiatives targeting problem areas such as speeding, seat belt use, distracting driving

**COMMUNITY SERVICE REPORT:**

- O.P.P. K.I.D.S Presentation at Holland-Chatsworth School
- Community Mobilization Officer requested by Township of Chatsworth to attend zoning meeting to assist with a proposed new school by the Mennonite and Amish communities near Desboro
- Developed a “Best Practices” working document for all school bus patrollers that assist the bus drivers in Grey County
- School patrol at Holland-Chatsworth and Sullivan Schools

**AUXILIARY UNIT:**

<u>Unit hours</u>	<u>DECEMBER '17</u>	<u>JANUARY '18</u>
Administration	21.50	30.50
Community Policing	0.00	4.00
Court	0.00	0.00
Major Event	0.00	0.00
Patrol	72.25	98.50
Training	39.00	28.00
<b>TOTALS</b>	<b>132.75</b>	<b>161.00</b>

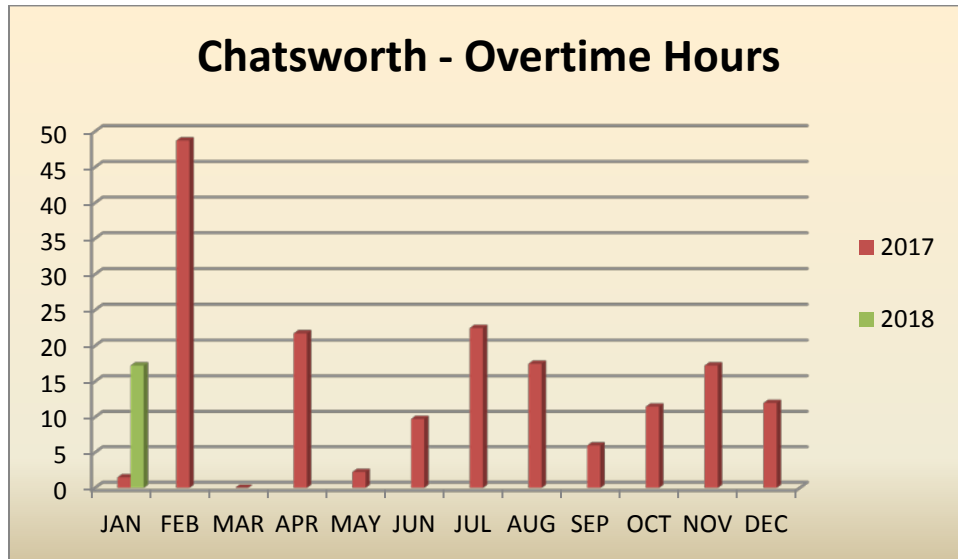
**FINANCIAL:** (overtime hours)**DECEMBER 2017: 310.5 hrs**

Overtime Hrs	2016 YTD	2017 YTD	Variance %
Hours	170.75	625.5	266.33

Jan	5.25	July	16.5
Feb	2.25	Aug	46.5
Mar	4.50	Sep	52.75
Apr	10.5	Oct	51.75
May	30	Nov	63.25
Jun	137.25	Dec	625.5

**FINANCIAL: (overtime hours)**

**JANUARY 2018: 17.25hrs**



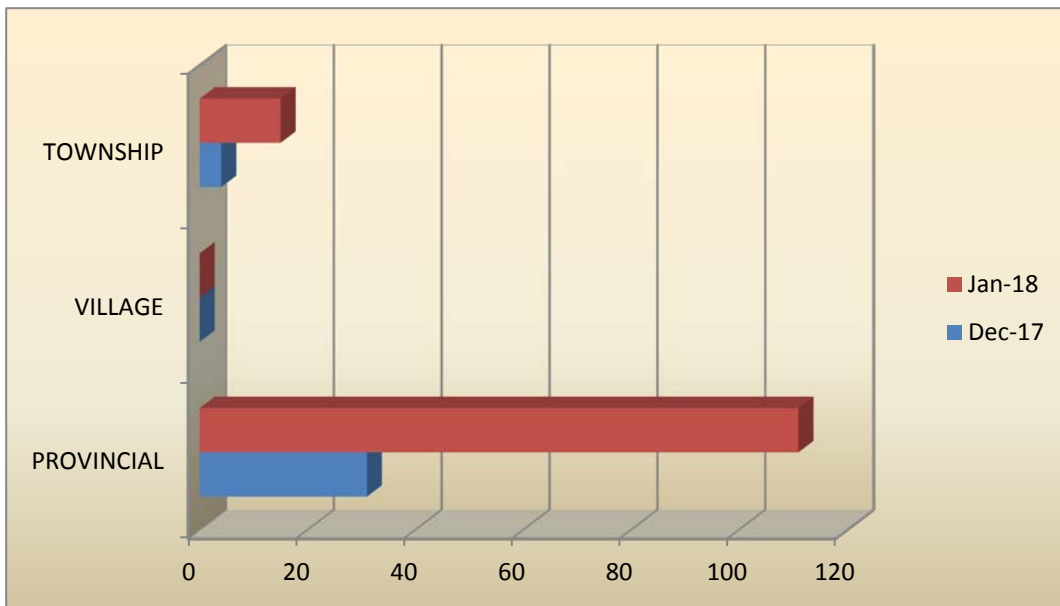
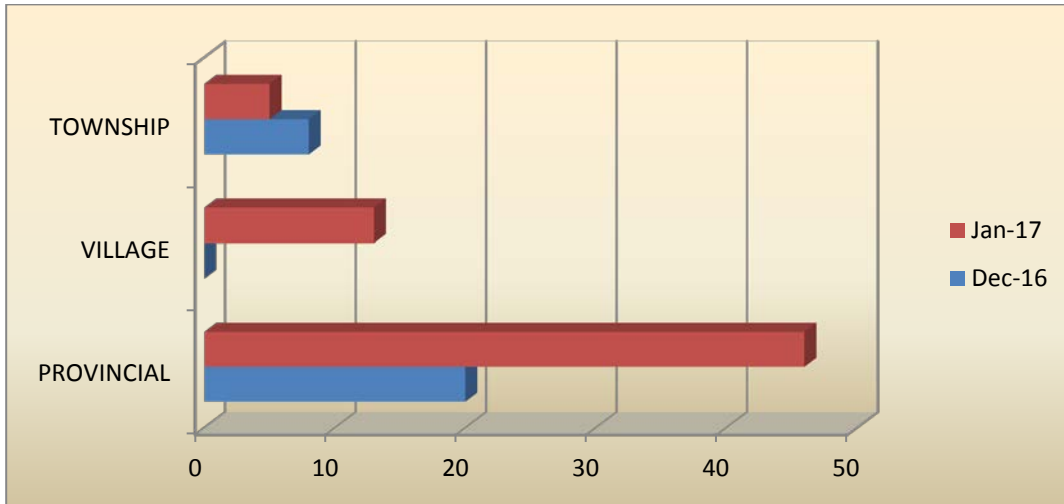
Overtime Hrs	2017 YTD	2018 YTD	Variance %
Hours	5.25	17.25	228.57

Jan	17.25	July	
Feb		Aug	
Mar		Sep	
Apr		Oct	
May		Nov	
Jun		Dec	

**POA ENFORCEMENT - TOWNSHIP OF CHATSWORTH**

PREVIOUS YEARS			
	PROVINCIAL	VILLAGE	TOWNSHIP
Dec 16	20	0	8
Jan 17	46	13	5
<b>TOTALS</b>	<b>66</b>	<b>2</b>	<b>13</b>

CURRENT YEARS			
	PROVINCIAL	VILLAGE	TOWNSHIP
Dec 17	31	0	4
Jan 18	111	0	15
<b>TOTALS</b>	<b>142</b>	<b>0</b>	<b>19</b>





**GREY COUNTY DETACHMENT – Action Plan****R.I.D.E. hours**

2017 – YTD – 1245.75  
December: 104.50

**Foot Patrol Hours**

2017 – YTD – 1435.25  
December: 53.25

**Arrests – Impaired by Drugs**

2017 – YTD – 2  
December – 1

**R.I.D.E. hours**

2018 – YTD – 103.25  
January: 103.25

**Foot Patrol Hours**

2018 – YTD – 96.25  
January: 96.25

**Arrests – Impaired by Drugs**

2018 – YTD – 0  
January – 0